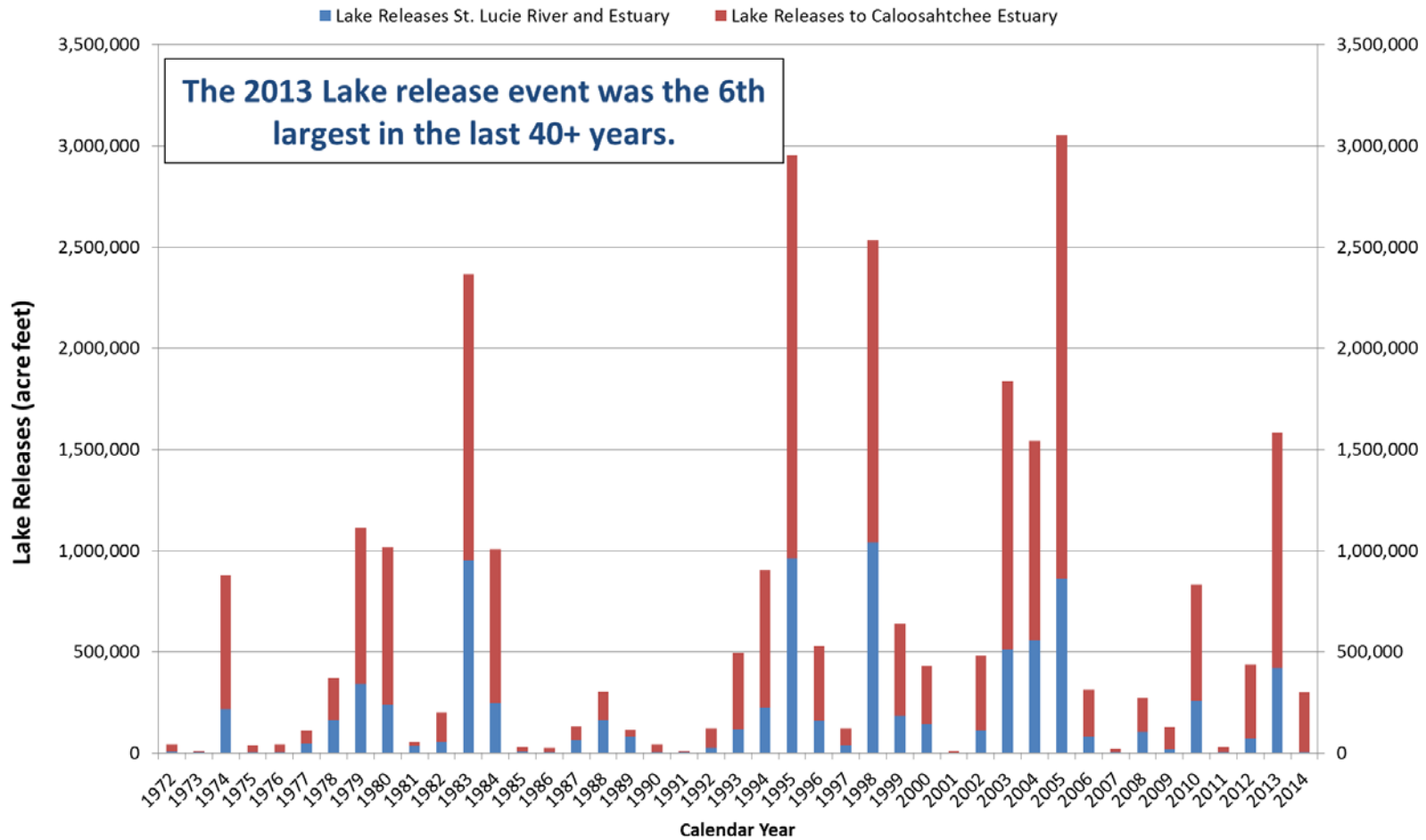


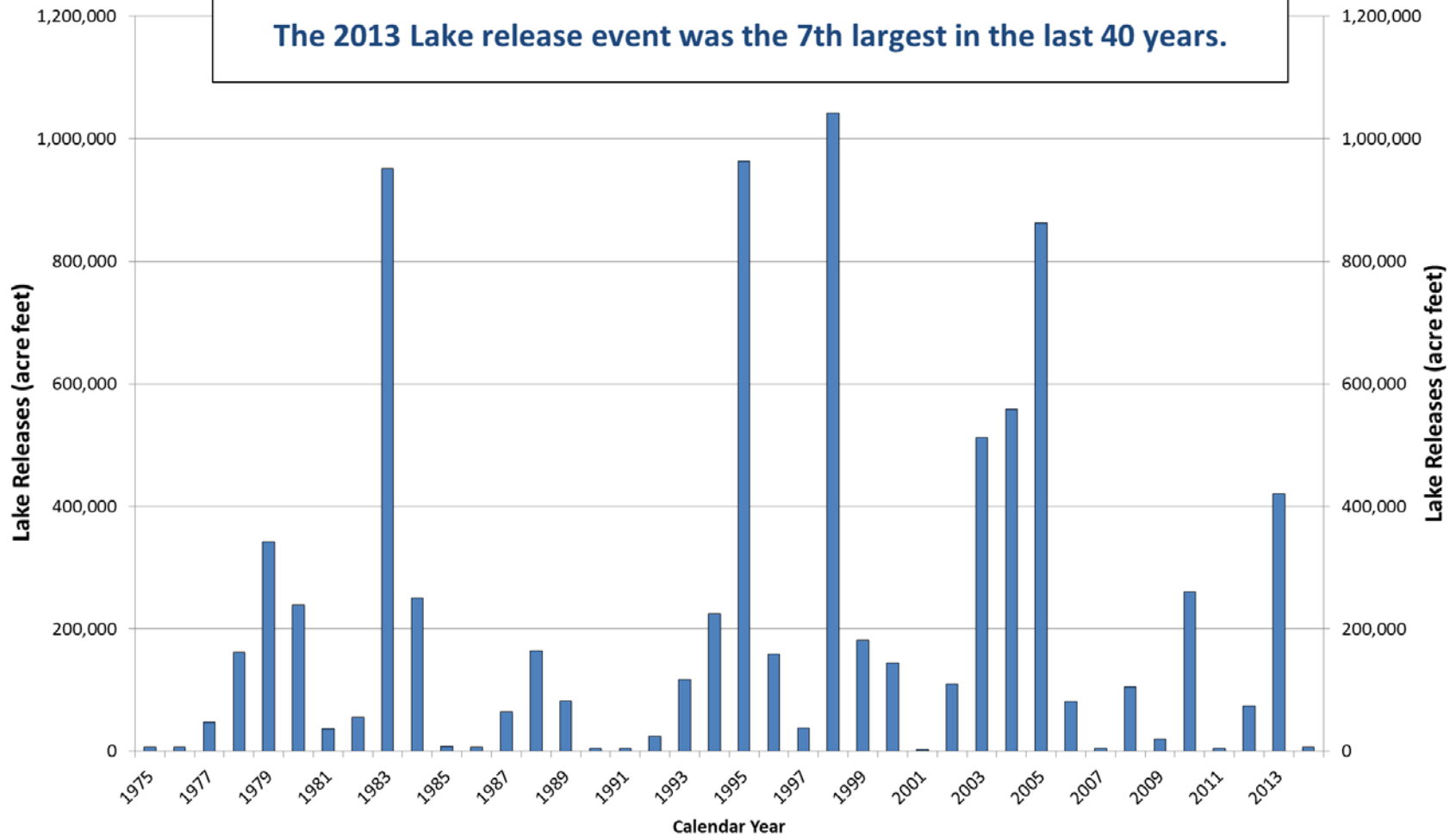
Estimated Lake Releases to the Estuaries



Note: Lake releases include regulatory releases, water supply releases and releases for salinity adjustment.

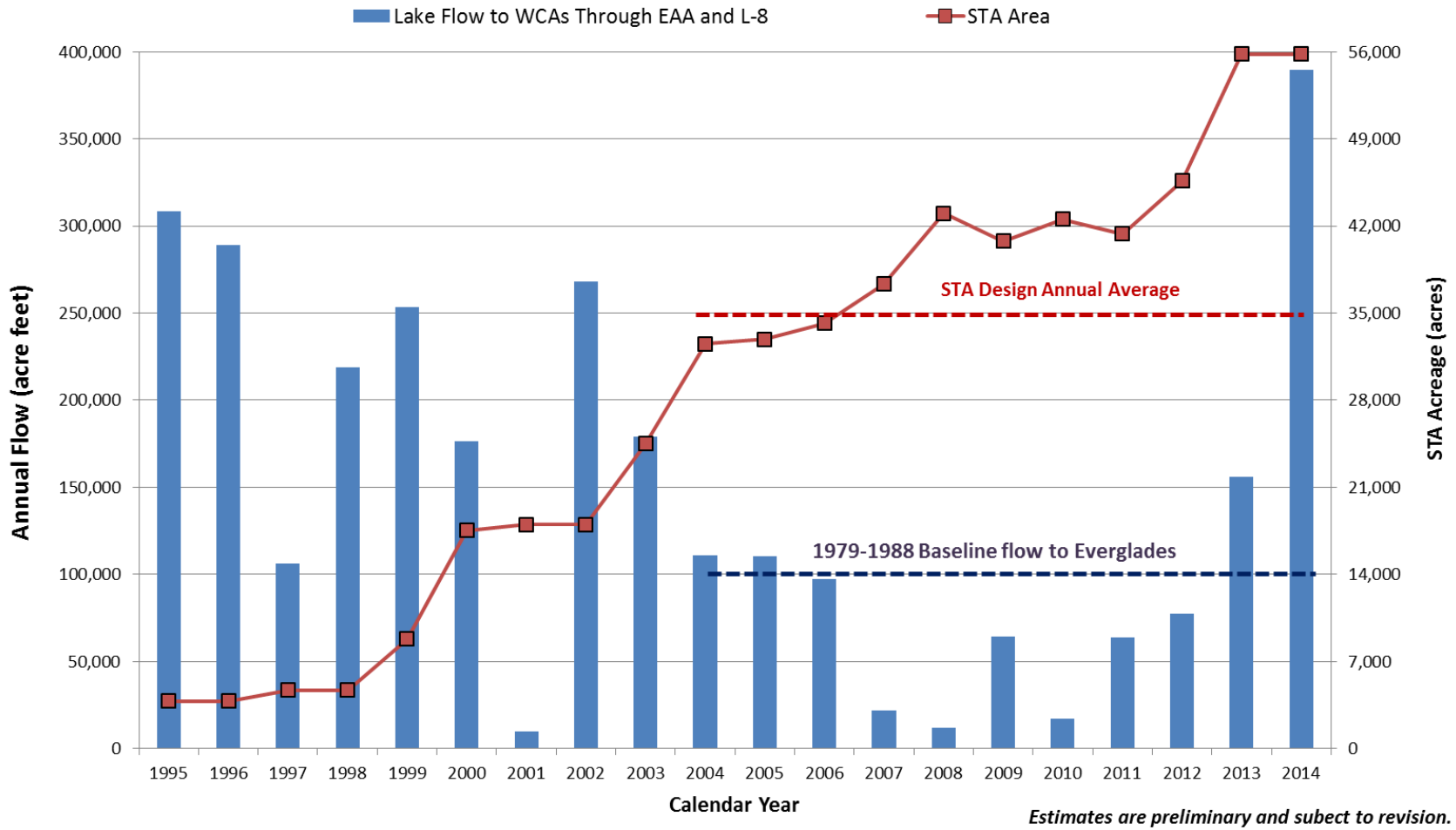
Estimated Lake Releases to St. Lucie River for the Last 40 Years

The 2013 Lake release event was the 7th largest in the last 40 years.



Notes: 1. Lake releases to C-44 flows estimated by USGS for 4/1/1931 to 9/30/1952; No data for Lake releases to C-44 for 10/1/1952 - 12/31/1964; Lake releases to C-44 estimated by SFWMD for 1/1/1965 to 2014; S-80 flow estimates by SFWMD begin 10/1/1952.

Comparison of Lake Releases Sent to WCAs With Available Treatment Area 2014: 390,000 acre feet of Lake water to the Everglades



Lake releases south include regulatory releases and water supply that pass through the EAA and L-8 basins via the West Palm Beach, Hillsboro, North New River, Miami and L-8 canals; includes water not treated in STAs.

1979-1988 Base Period Lake flows to WCAs = 100,931 acre feet per year.

Calendar Year 2014

